WEIST FARMS INC

2027 FSA-578 FALL ACREAGE CERTIFICATION

Teton County, Montana · Generated October 02, 2026 · 75 CLU records

Farming Operation Totals

Code	Crop / Land Use	# CLU	Acres	% of Total
WW	Winter Wheat	21	1863.30	50.5%
GRASS	Permanent Grass/Pasture	33	1197.78	32.5%
MIXFG	Mixed Forage	16	468.00	12.7%
CRP	Conservation Reserve	2	84.50	2.3%
ALF	Alfalfa	3	73.45	2.0%
	TOTAL	**75**	**3687.03**	**100.0%**

Fall-seeded 2027 crops and permanent crops only. Spring-seeded crops, fallow, and unseeded remainders will be reported spring 2027.

This map book is intended to assist with FSA-578 acreage certification.

Each subsequent page shows one farm/tract with CLU polygons over satellite imagery.

Review each tract page, sign at the bottom, then submit to your FSA county office.

FARMTECH



- CLU / FIELD BOUNDARY
- SEEDED AREA (GPS AS-APPLIED)
- GRASS
- WHEAT HRW

CLU	DATE	CROP / USE	IRR	ACRES
3A	09/20/26	WHEAT HRW GR	NI	212.91
3B		*— SPRING REPORT*	*NI*	*1.38*
4		GRASS NAG LS	NI	2.06
5		GRASS NAG LS	NI	1.17
6		GRASS LS	NI	0.09
		TRACT TOTAL		**217.61**

2027 Program Year

Farm 5777

Tract 10263

WEIST FARMS INC 100%

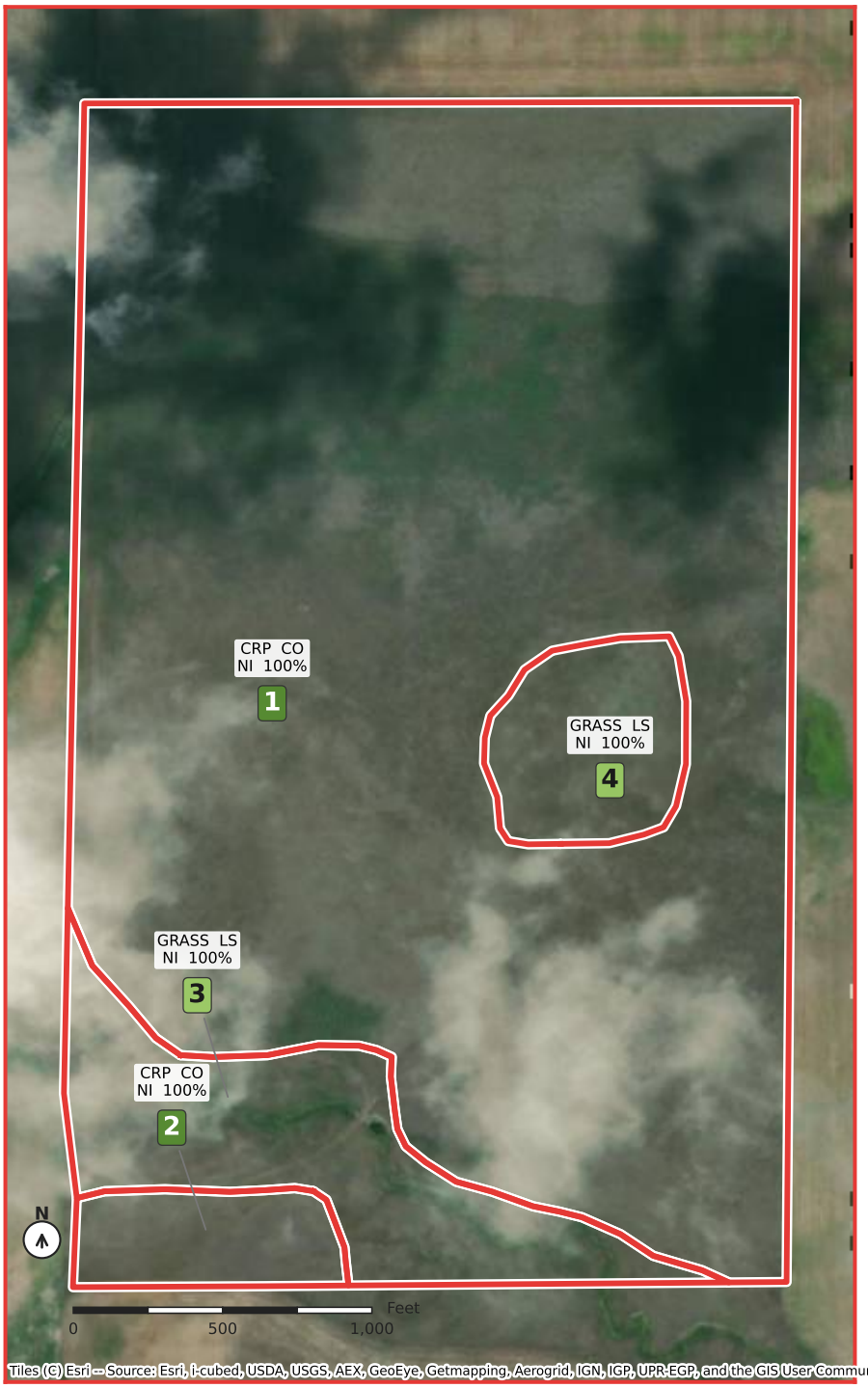

CLU / FIELD BOUNDARY
CRP
GRASS

CLU	DATE	CROP / USE	IRR	ACRES
1		CRP CO	NI	81.60
2		CRP CO	NI	2.90
3		GRASS LS	NI	9.20
4		GRASS LS	NI	4.07
		TRACT TOTAL		**97.77**

2027 Program Year

Farm 5777

Tract 1031

WEIST FARMS INC 100%

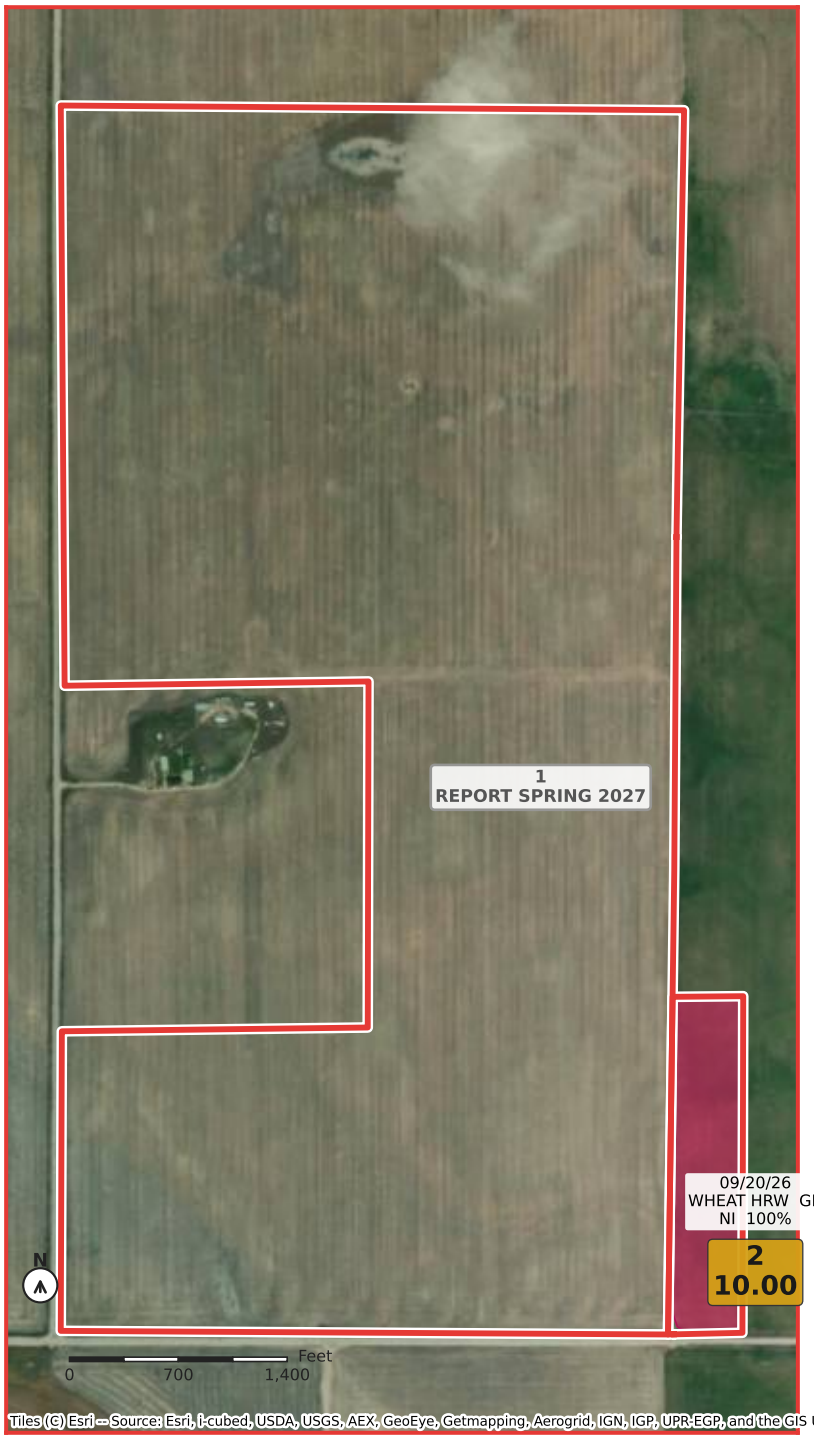

- CLU / FIELD BOUNDARY
- SEEDED AREA (GPS AS-APPLIED)
- WHEAT HRW
- REPORT SPRING 2027

CLU	DATE	CROP / USE	IRR	ACRES
1		*— SPRING REPORT*	*NI*	*274.41*
2A	09/20/26	WHEAT HRW GR	NI	10.00
2B		*— SPRING REPORT*	*NI*	*0.40*
		TRACT TOTAL		**284.81**

2027 Program Year

Farm 5777

Tract 10326

WEIST FARMS INC 100%



CLU / FIELD BOUNDARY
SEEDED AREA (GPS AS-APPLIED)
WHEAT HRW

CLU	DATE	CROP / USE	IRR	ACRES
1A	09/20/26	WHEAT HRW GR	NI	78.14
1B		*— SPRING REPORT*	*NI*	*0.13*
		TRACT TOTAL		**78.27**

2027 Program Year

Farm 5777

Tract 1065

WEIST FARMS INC 100%



CLU / FIELD BOUNDARY
GRASS

CLU	DATE	CROP / USE	IRR	ACRES
3		GRASS NAG LS	NI	63.35
		TRACT TOTAL		**63.35**

2027 Program Year

Farm 5785

Tract 14587

WEIST FARMS INC 100%



CLU / FIELD BOUNDARY
SEEDED AREA (GPS AS-APPLIED)
WHEAT HRW

CLU	DATE	CROP / USE	IRR	ACRES
1A	09/21/26	WHEAT HRW GR	NI	78.91
1B		*— SPRING REPORT*	*NI*	*2.26*
2A	09/21/26	WHEAT HRW GR	NI	75.89
2B		*— SPRING REPORT*	*NI*	*3.65*
		TRACT TOTAL		**160.71**

2027 Program Year

Farm 5797

Tract 1057

WEIST FARMS INC 100%



CLU / FIELD BOUNDARY
SEEDED AREA (GPS AS-APPLIED)
WHEAT HRW

CLU	DATE	CROP / USE	IRR	ACRES
1A	09/28/26	WHEAT HRW GR	NI	156.59
1B		*— SPRING REPORT*	*NI*	*4.29*
2A	09/28/26	WHEAT HRW GR	NI	156.68
2B		*— SPRING REPORT*	*NI*	*0.94*
3A	09/29/26	WHEAT HRW GR	NI	153.21
3B		*— SPRING REPORT*	*NI*	*0.86*
4A	09/29/26	WHEAT HRW GR	NI	157.54
4B		*— SPRING REPORT*	*NI*	*5.47*
		TRACT TOTAL		**635.58**

2027 Program Year

Farm 5797

Tract 1059

WEIST FARMS INC 100%

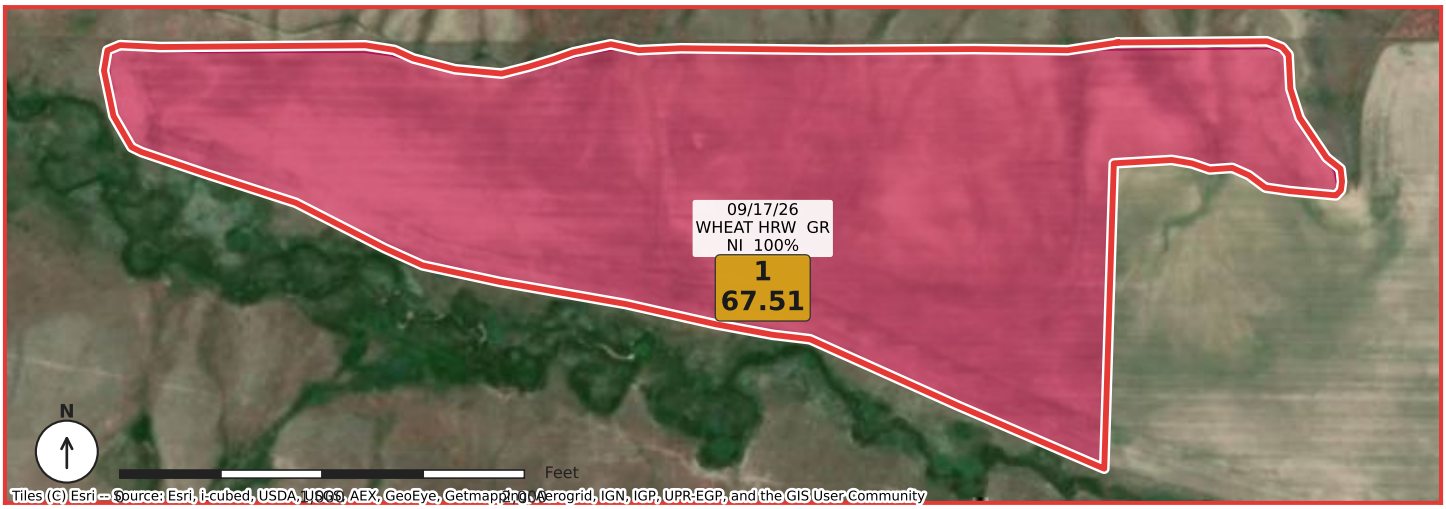

- CLU / FIELD BOUNDARY
- SEEDED AREA (GPS AS-APPLIED)
- WHEAT HRW

CLU	DATE	CROP / USE	IRR	ACRES
1A	09/17/26	WHEAT HRW GR	NI	67.51
1B		*— SPRING REPORT*	*NI*	*1.58*
		TRACT TOTAL		**69.09**

2027 Program Year

Farm 5797

Tract 10840

WEIST FARMS INC 100%

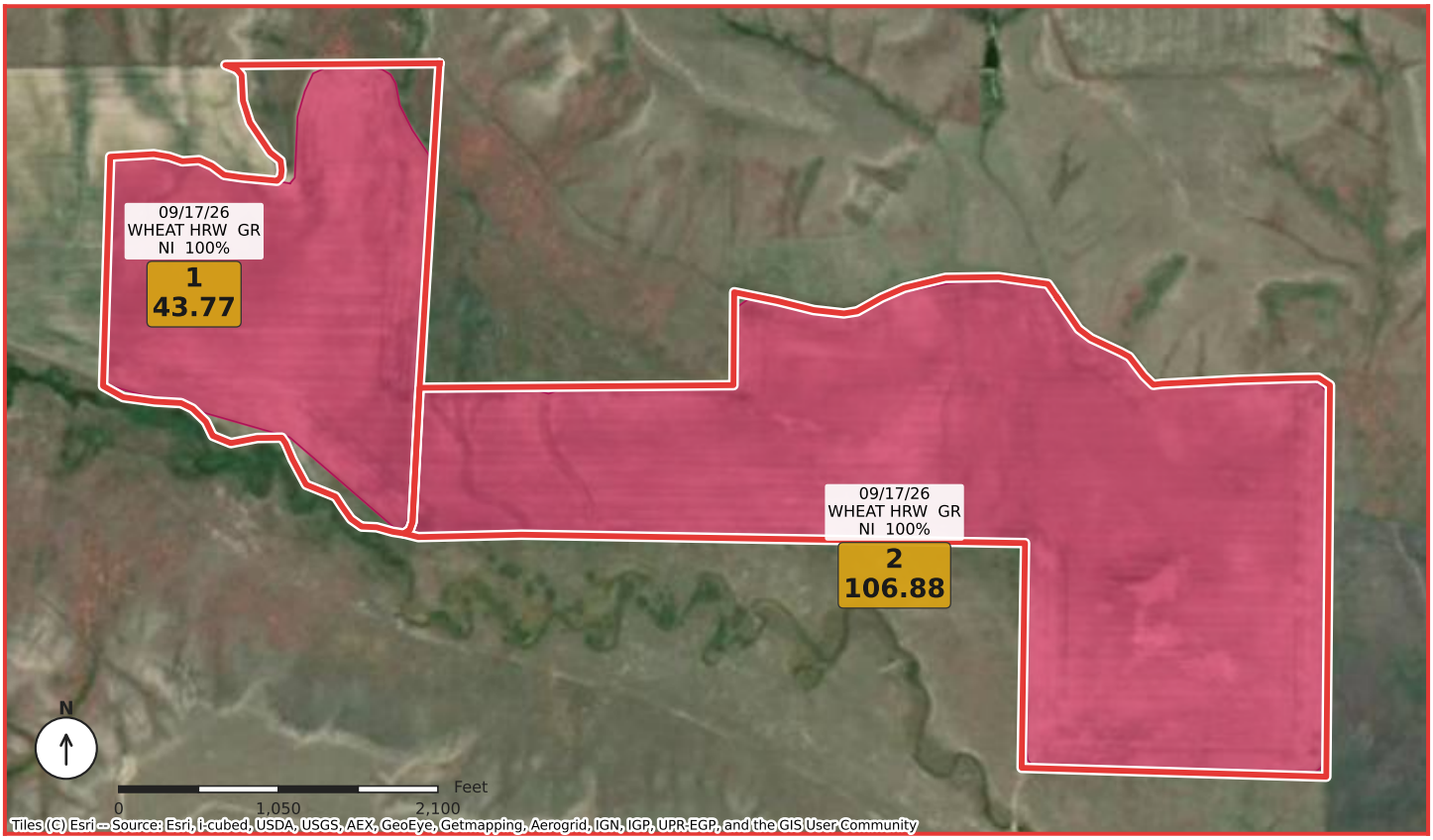

CLU / FIELD BOUNDARY
SEEDED AREA (GPS AS-APPLIED)
WHEAT HRW

CLU	DATE	CROP / USE	IRR	ACRES
1A	09/17/26	WHEAT HRW GR	NI	43.77
1B		*— SPRING REPORT*	*NI*	*5.52*
2A	09/17/26	WHEAT HRW GR	NI	106.88
2B		*— SPRING REPORT*	*NI*	*2.28*
		TRACT TOTAL		**158.45**

2027 Program Year

Farm 5797

Tract 10842

WEIST FARMS INC 100%

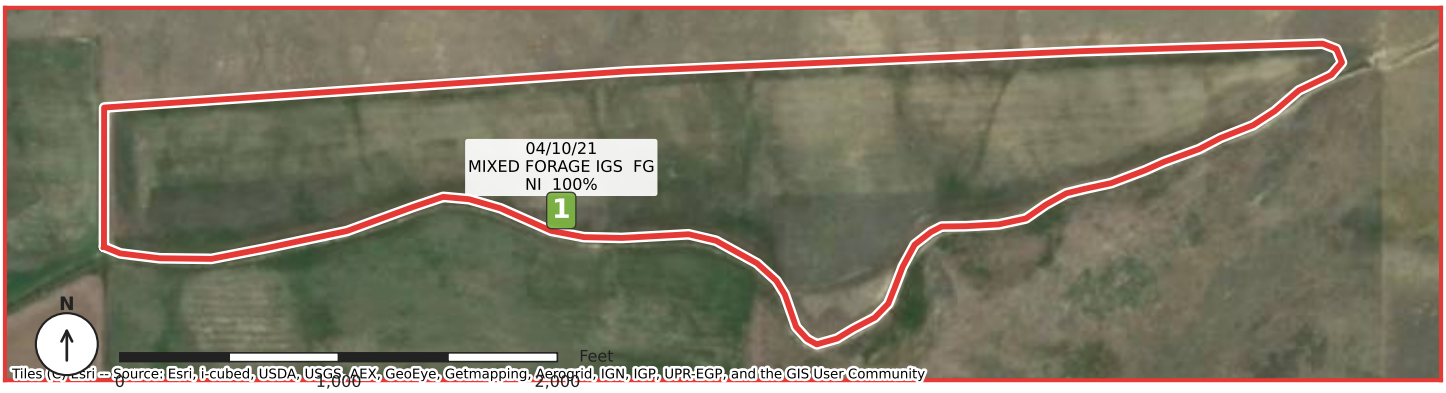

CLU / FIELD BOUNDARY
MIXED FORAGE

CLU	DATE	CROP / USE	IRR	ACRES
1	04/10/21	MIXED FORAGE IGS FG	NI	40.23
		TRACT TOTAL		**40.23**

2027 Program Year

Farm 5797

Tract 10846

WEIST FARMS INC 100%



CLU / FIELD BOUNDARY
SEEDED AREA (GPS AS-APPLIED)
WHEAT HRW

CLU	DATE	CROP / USE	IRR	ACRES
1A	09/21/26	WHEAT HRW GR	NI	6.44
1B		*— SPRING REPORT*	*NI*	*1.39*
		TRACT TOTAL		**7.83**

2027 Program Year

Farm 5797

Tract 10848

WEIST FARMS INC 100%

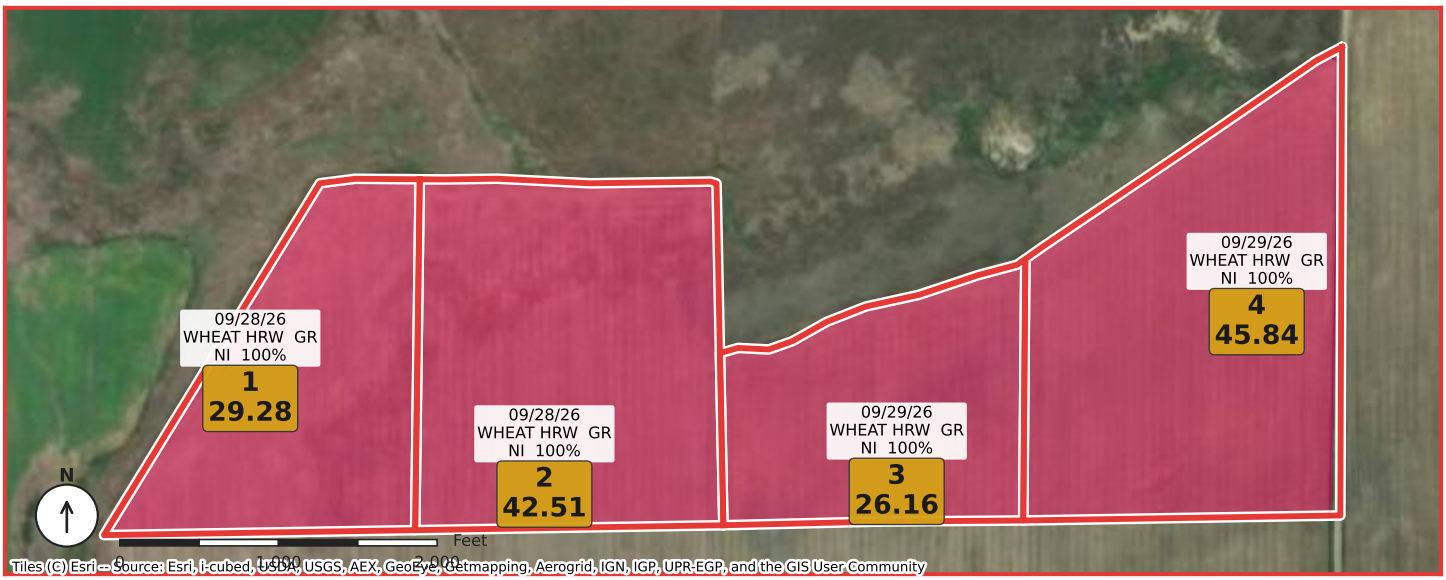

CLU / FIELD BOUNDARY
SEEDED AREA (GPS AS-APPLIED)
WHEAT HRW

CLU	DATE	CROP / USE	IRR	ACRES
1A	09/28/26	WHEAT HRW GR	NI	29.28
1B		*— SPRING REPORT*	*NI*	*0.07*
2A	09/28/26	WHEAT HRW GR	NI	42.51
2B		*— SPRING REPORT*	*NI*	*0.29*
3A	09/29/26	WHEAT HRW GR	NI	26.16
3B		*— SPRING REPORT*	*NI*	*0.19*
4A	09/29/26	WHEAT HRW GR	NI	45.84
4B		*— SPRING REPORT*	*NI*	*1.52*
		TRACT TOTAL		**145.86**

2027 Program Year

Farm 5797

Tract 10849

WEIST FARMS INC 100%

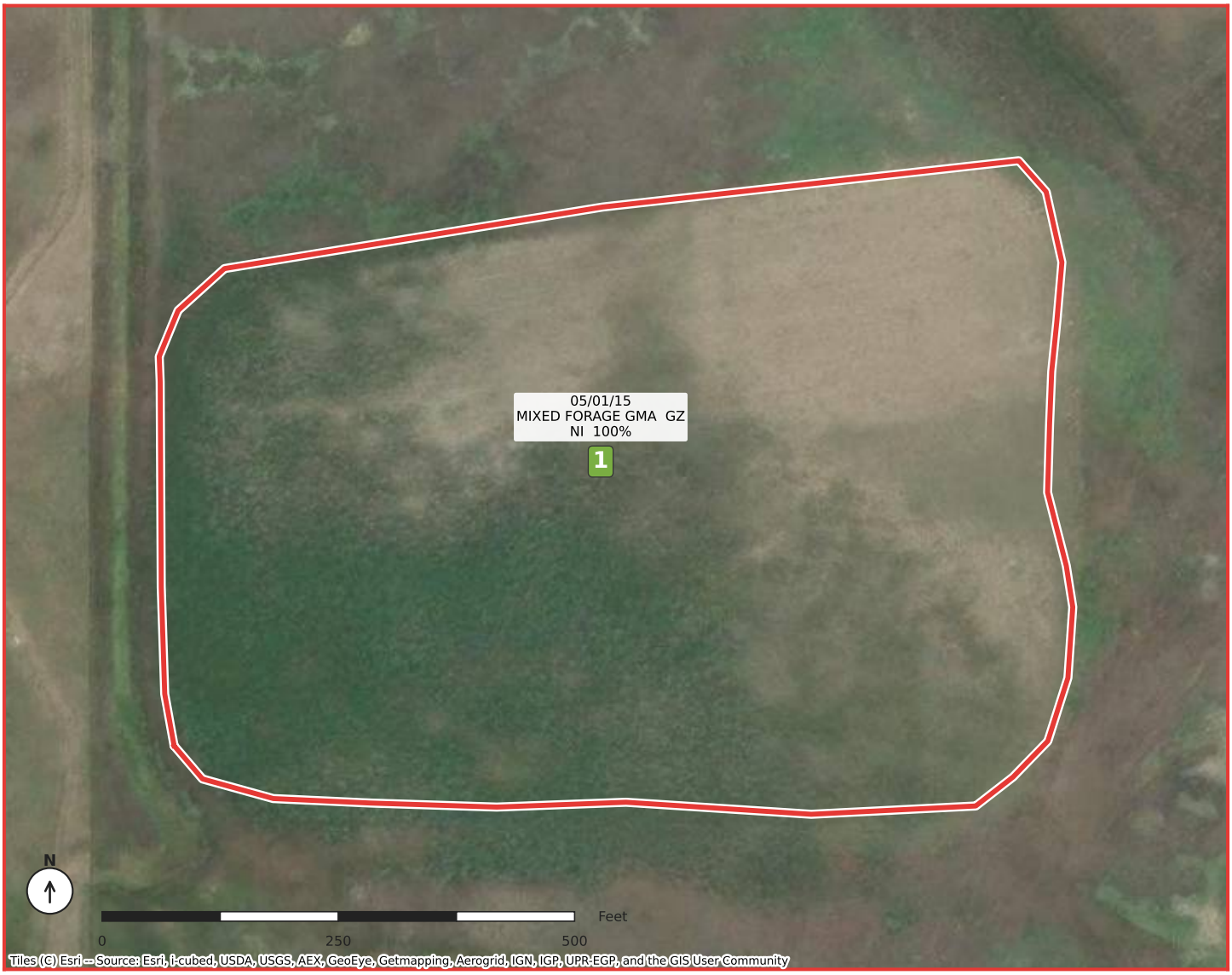

CLU / FIELD BOUNDARY
MIXED FORAGE

CLU	DATE	CROP / USE	IRR	ACRES
1	05/01/15	MIXED FORAGE GMA GZ	NI	6.03
		TRACT TOTAL		**6.03**

2027 Program Year

Farm 5797

Tract 10850

WEIST FARMS INC 100%



CLU / FIELD BOUNDARY
SEEDED AREA (GPS AS-APPLIED)
WHEAT HRW

CLU	DATE	CROP / USE	IRR	ACRES
1A	09/21/26	WHEAT HRW GR	NI	38.08
1B		*— SPRING REPORT*	*NI*	*1.22*
2A	09/21/26	WHEAT HRW GR	NI	40.71
2B		*— SPRING REPORT*	*NI*	*0.47*
		TRACT TOTAL		**80.48**

2027 Program Year

Farm 5797

Tract 10852

WEIST FARMS INC 100%

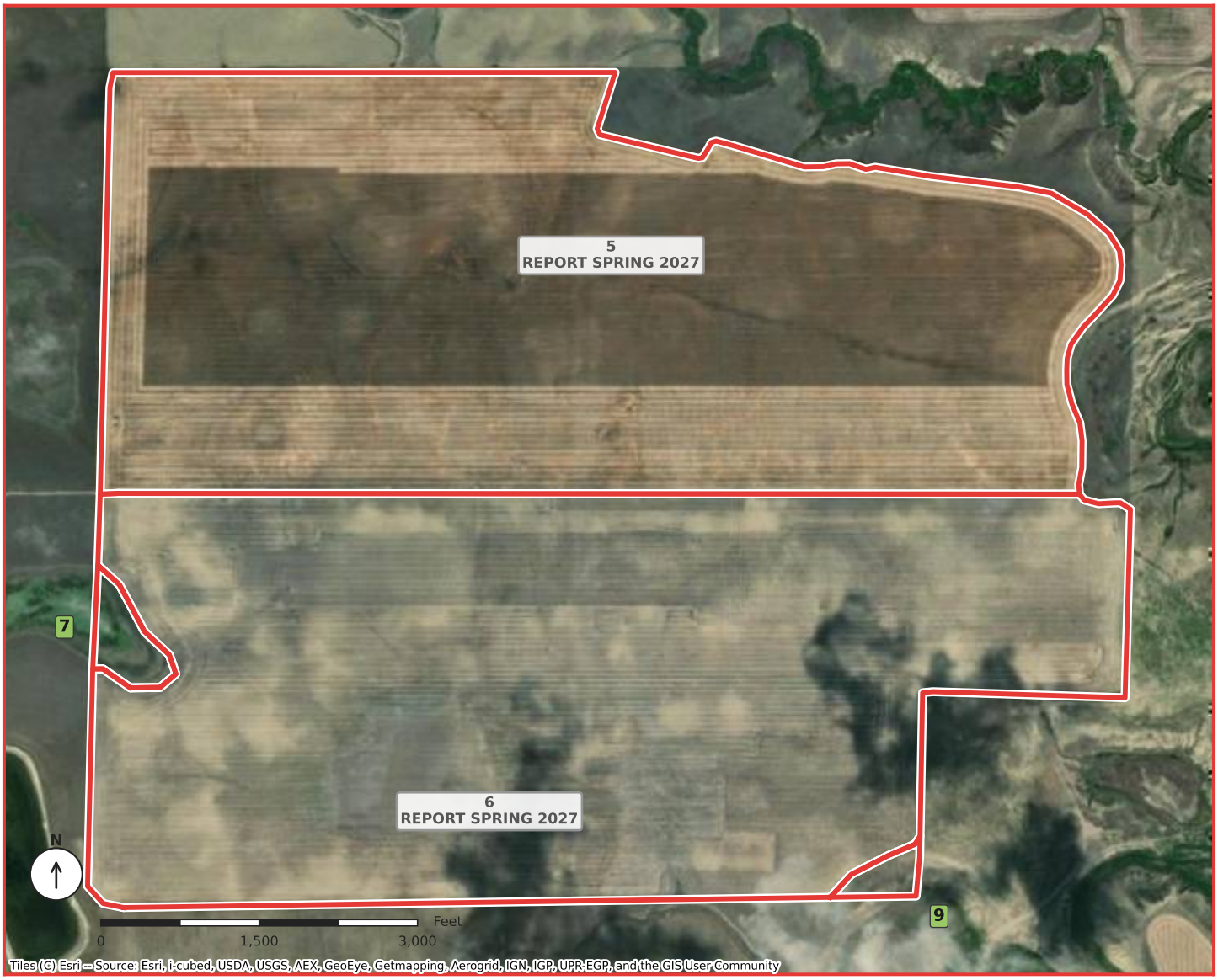

CLU / FIELD BOUNDARY
GRASS
REPORT SPRING 2027

CLU	DATE	CROP / USE	IRR	ACRES
5		*— SPRING REPORT*	*NI*	*340.25*
6		*— SPRING REPORT*	*NI*	*342.40*
7		GRASS GZ	NI	5.08
9		GRASS GZ	NI	2.63
		TRACT TOTAL		**690.36**

2027 Program Year

Farm 6805

Tract 14661

WEIST FARMS INC 100%

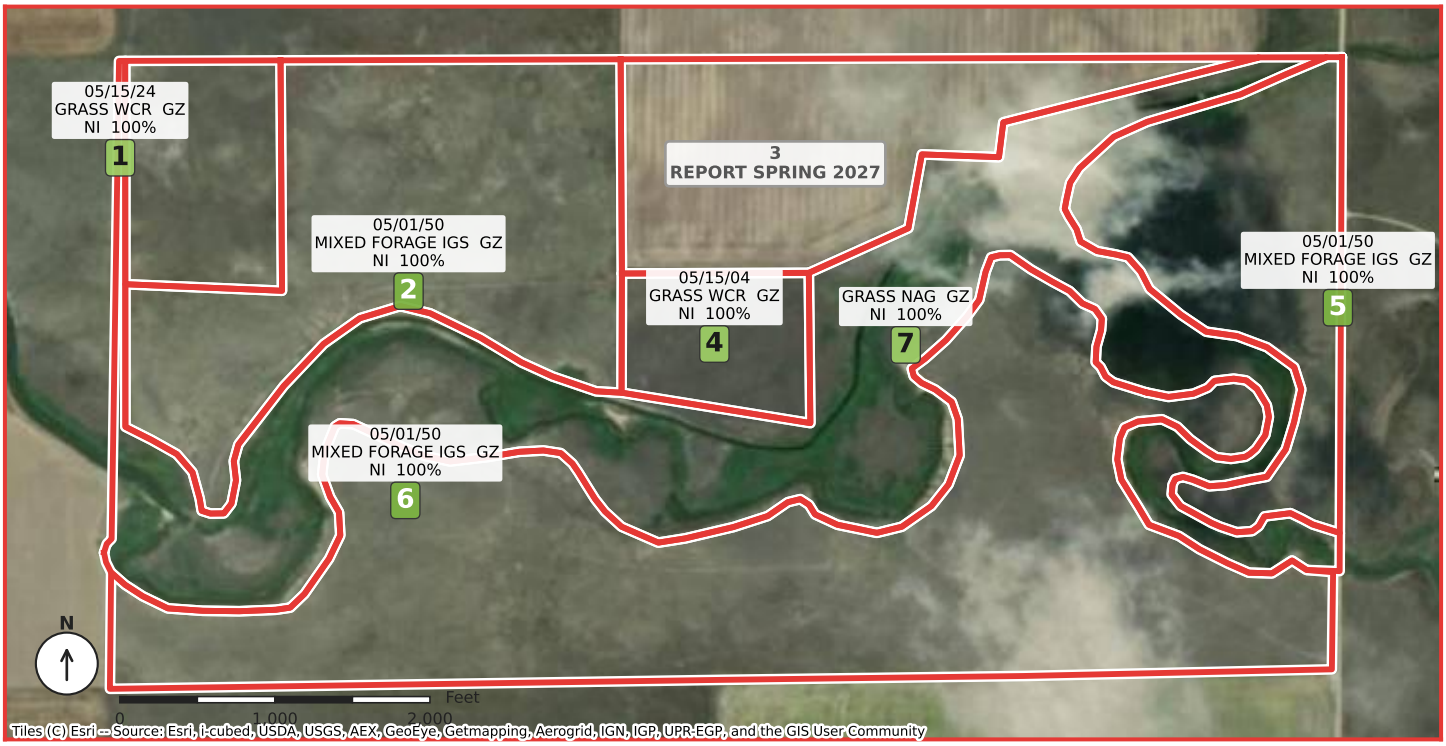

CLU / FIELD BOUNDARY
GRASS
MIXED FORAGE
REPORT SPRING 2027

CLU	DATE	CROP / USE	IRR	ACRES
1	05/15/24	GRASS WCR GZ	NI	15.15
2	05/01/50	MIXED FORAGE IGS GZ	NI	53.02
3		*— SPRING REPORT*	*NI*	*33.03*
4	05/15/04	GRASS WCR GZ	NI	10.83
5	05/01/50	MIXED FORAGE IGS GZ	NI	29.65
6	05/01/50	MIXED FORAGE IGS GZ	NI	100.25
7		GRASS NAG GZ	NI	83.73
		TRACT TOTAL		**325.66**

2027 Program Year

Farm 6944

Tract 1097

WEIST FARMS INC 100%

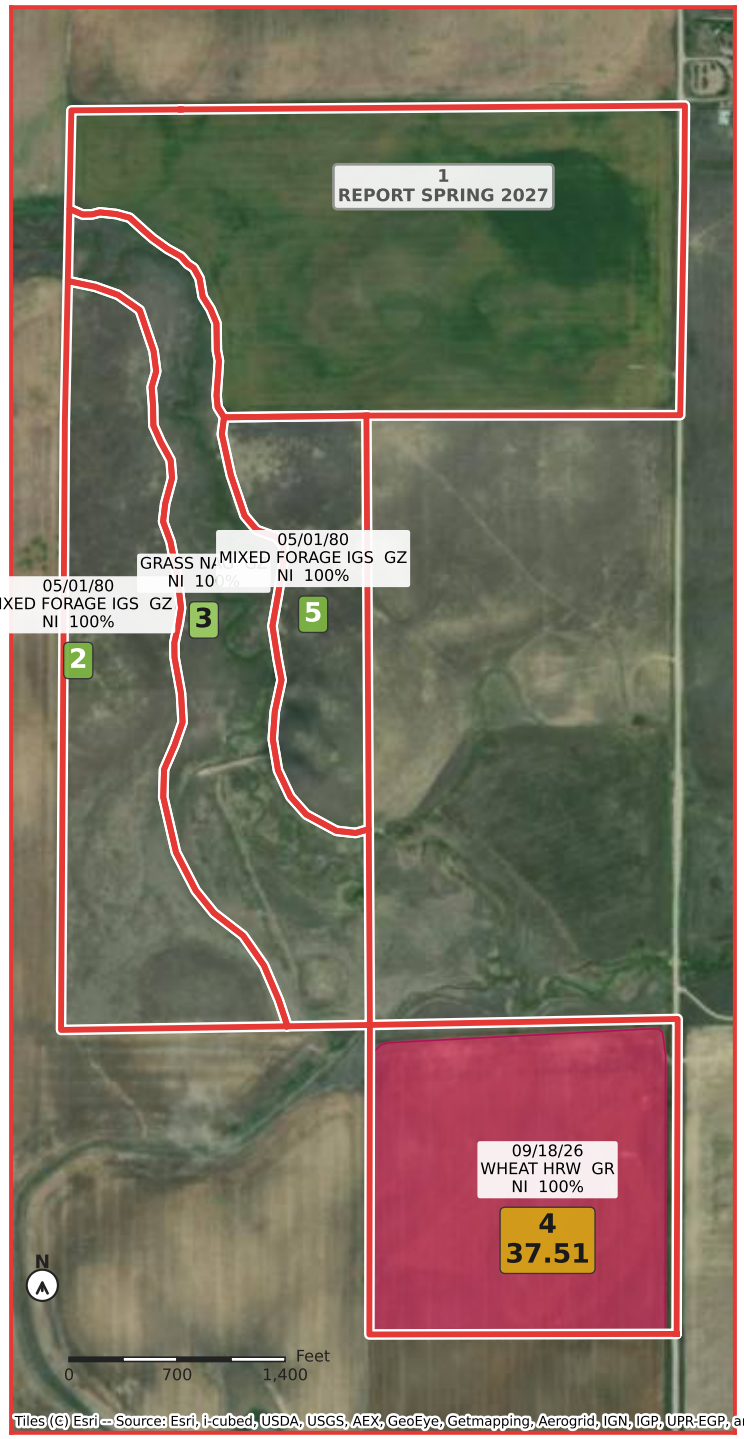

- CLU / FIELD BOUNDARY
- SEEDED AREA (GPS AS-APPLIED)
- GRASS
- MIXED FORAGE
- WHEAT HRW
- REPORT SPRING 2027

CLU	DATE	CROP / USE	IRR	ACRES
1		*— SPRING REPORT*	*NI*	*70.22*
2	05/01/80	MIXED FORAGE IGS GZ	NI	38.18
3		GRASS NAG GZ	NI	35.97
4A	09/18/26	WHEAT HRW GR	NI	37.51
4B		*— SPRING REPORT*	*NI*	*3.95*
5	05/01/80	MIXED FORAGE IGS GZ	NI	17.81
		TRACT TOTAL		**203.64**

2027 Program Year

Farm 6944

Tract 12668

WEIST FARMS INC 100%



CLU / FIELD BOUNDARY
GRASS
MIXED FORAGE

CLU	DATE	CROP / USE	IRR	ACRES
3		GRASS GZ	NI	1.76
5	05/01/15	MIXED FORAGE AGM FG	NI	50.90
		TRACT TOTAL		**52.66**

2027 Program Year

Farm 7753

Tract 1053

WEIST FARMS INC 100%



CLU / FIELD BOUNDARY
GRASS
MIXED FORAGE

CLU	DATE	CROP / USE	IRR	ACRES
1	05/01/90	GRASS WCR GZ	NI	44.98
2	05/01/60	MIXED FORAGE IGS FG	NI	20.50
3	05/01/90	GRASS WCR GZ	NI	14.25
		TRACT TOTAL		**79.73**

2027 Program Year

Farm 7753

Tract 1067

WEIST FARMS INC 100%



CLU / FIELD BOUNDARY
GRASS

CLU	DATE	CROP / USE	IRR	ACRES
1		GRASS NAG FG	NI	5.04
		TRACT TOTAL		**5.04**

2027 Program Year

Farm 7753

Tract 10855

WEIST FARMS INC 100%



CLU / FIELD BOUNDARY
GRASS

CLU	DATE	CROP / USE	IRR	ACRES
1	05/01/90	GRASS WCR GZ	NI	2.30
2		GRASS GZ	NI	0.74
		TRACT TOTAL		**3.04**

2027 Program Year

Farm 7753

Tract 13584

WEIST FARMS INC 100%

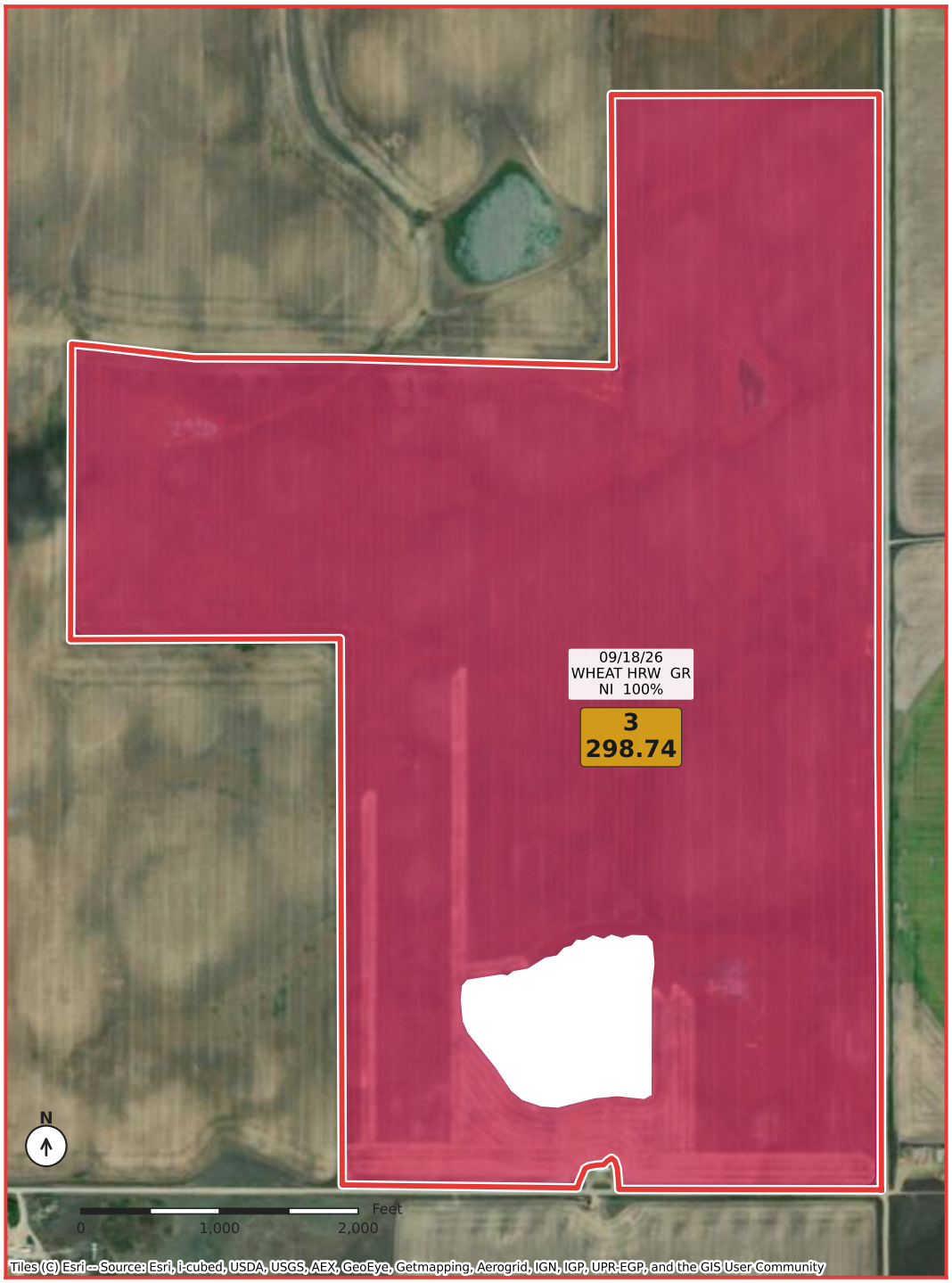

CLU / FIELD BOUNDARY
SEEDED AREA (GPS AS-APPLIED)
WHEAT HRW

CLU	DATE	CROP / USE	IRR	ACRES
3A	09/18/26	WHEAT HRW GR	NI	298.74
3B		*— SPRING REPORT*	*NI*	*18.35*
		TRACT TOTAL		**317.09**

2027 Program Year

Farm 7755

Tract 12037

WEIST FARMS INC 100%



- CLU / FIELD BOUNDARY
- GRASS
- MIXED FORAGE
- REPORT SPRING 2027

CLU	DATE	CROP / USE	IRR	ACRES
5		GRASS GZ	NI	2.75
8		*— SPRING REPORT*	*NI*	*121.98*
9		*— SPRING REPORT*	*NI*	*22.74*
10	05/01/15	MIXED FORAGE IGS LS	NI	1.21
11	05/01/15	MIXED FORAGE IGS LS	NI	1.65
12		GRASS GZ	NI	0.05
13		GRASS GZ	NI	5.21
17		*— SPRING REPORT*	*NI*	*23.45*
18		*— SPRING REPORT*	*NI*	*212.90*
19		GRASS GZ	NI	28.01
		TRACT TOTAL		**419.95**

2027 Program Year

Farm 7755

Tract 14660

WEIST FARMS INC 100%

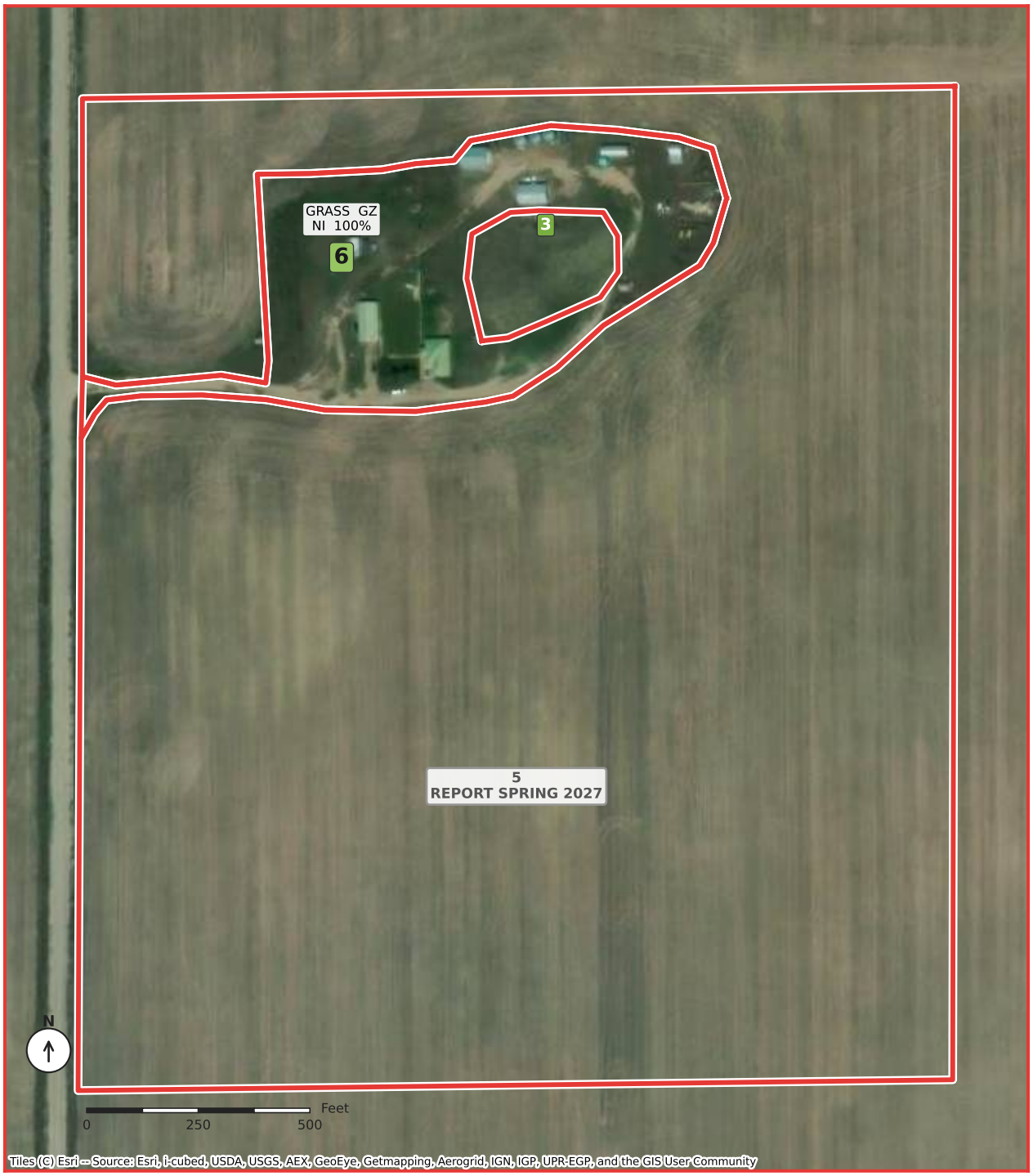

- CLU / FIELD BOUNDARY
- GRASS
- MIXED FORAGE
- REPORT SPRING 2027

CLU	DATE	CROP / USE	IRR	ACRES
3	05/01/00	MIXED FORAGE IGS LS	NI	0.78
5		*— SPRING REPORT*	*NI*	*39.40*
6		GRASS GZ	NI	4.56
		TRACT TOTAL		**44.74**

2027 Program Year

Farm 7755

Tract 9228

WEIST FARMS INC 100%

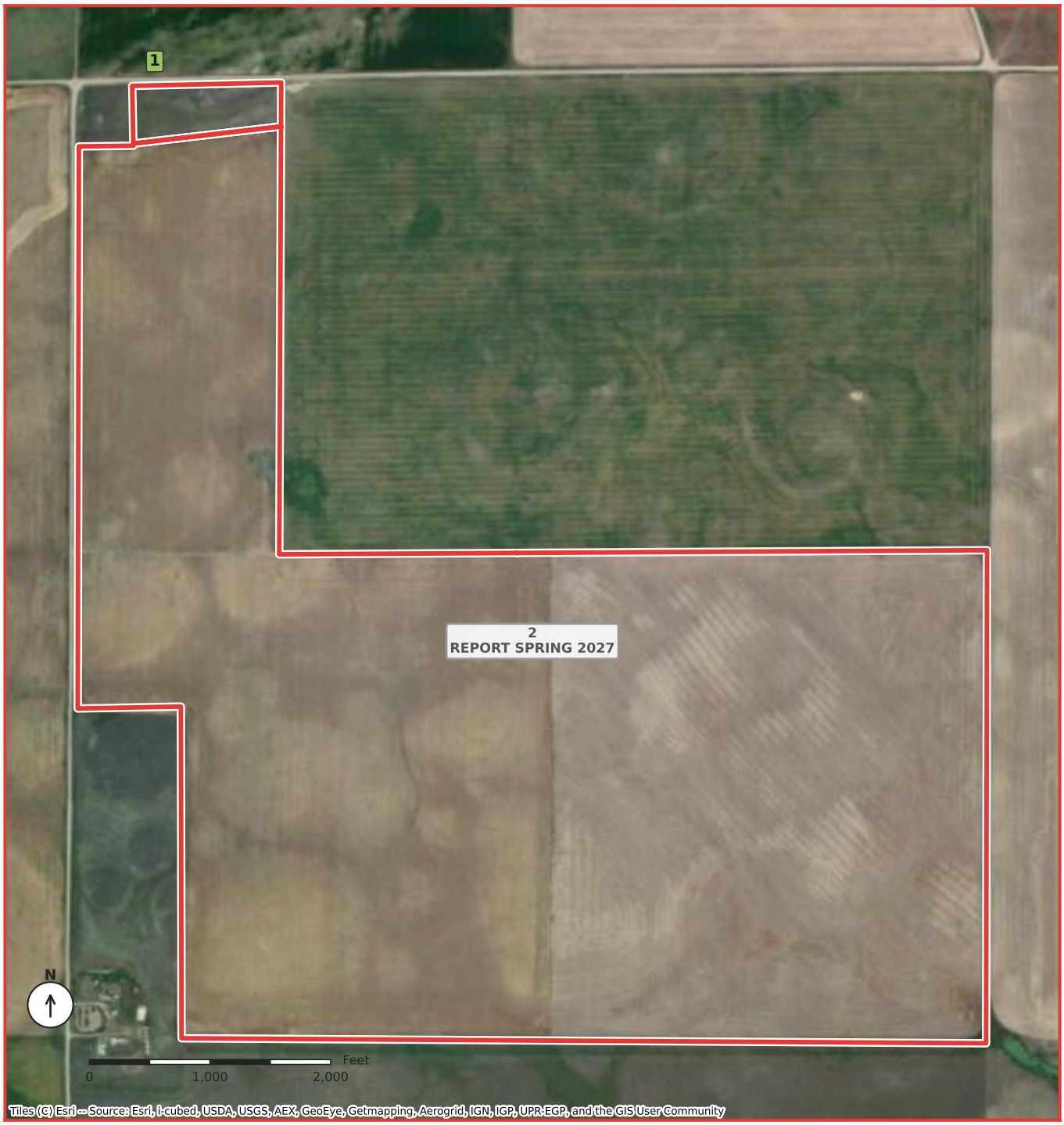

CLU / FIELD BOUNDARY
GRASS
REPORT SPRING 2027

CLU	DATE	CROP / USE	IRR	ACRES
1		GRASS LS	NI	5.32
2		*— SPRING REPORT*	*NI*	*348.21*
		TRACT TOTAL		**353.53**

2027 Program Year

Farm 8070

Tract 10045

WEIST FARMS INC 100%



CLU / FIELD BOUNDARY
GRASS
REPORT SPRING 2027

CLU	DATE	CROP / USE	IRR	ACRES
4		*— SPRING REPORT*	*NI*	*404.38*
8		GRASS LS	NI	1.02
		TRACT TOTAL		**405.40**

2027 Program Year

Farm 8070

Tract 7578

WEIST FARMS INC 100%

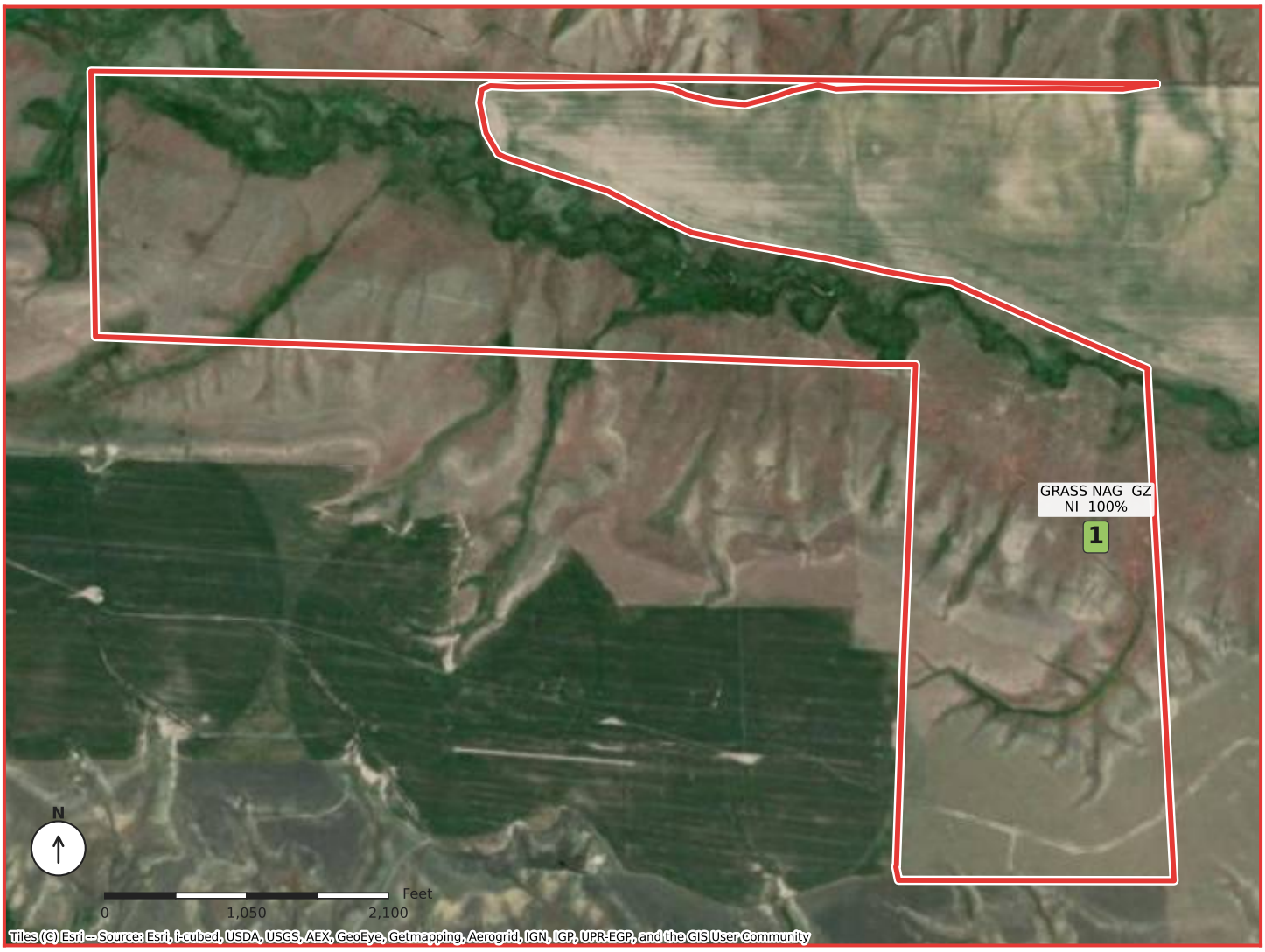

CLU / FIELD BOUNDARY
SEEDED AREA (GPS AS-APPLIED)
GRASS

CLU	DATE	CROP / USE	IRR	ACRES
1		GRASS NAG GZ	NI	176.30
		TRACT TOTAL		**176.30**

2027 Program Year

Farm 8706

Tract 10841

WEIST FARMS INC 100%

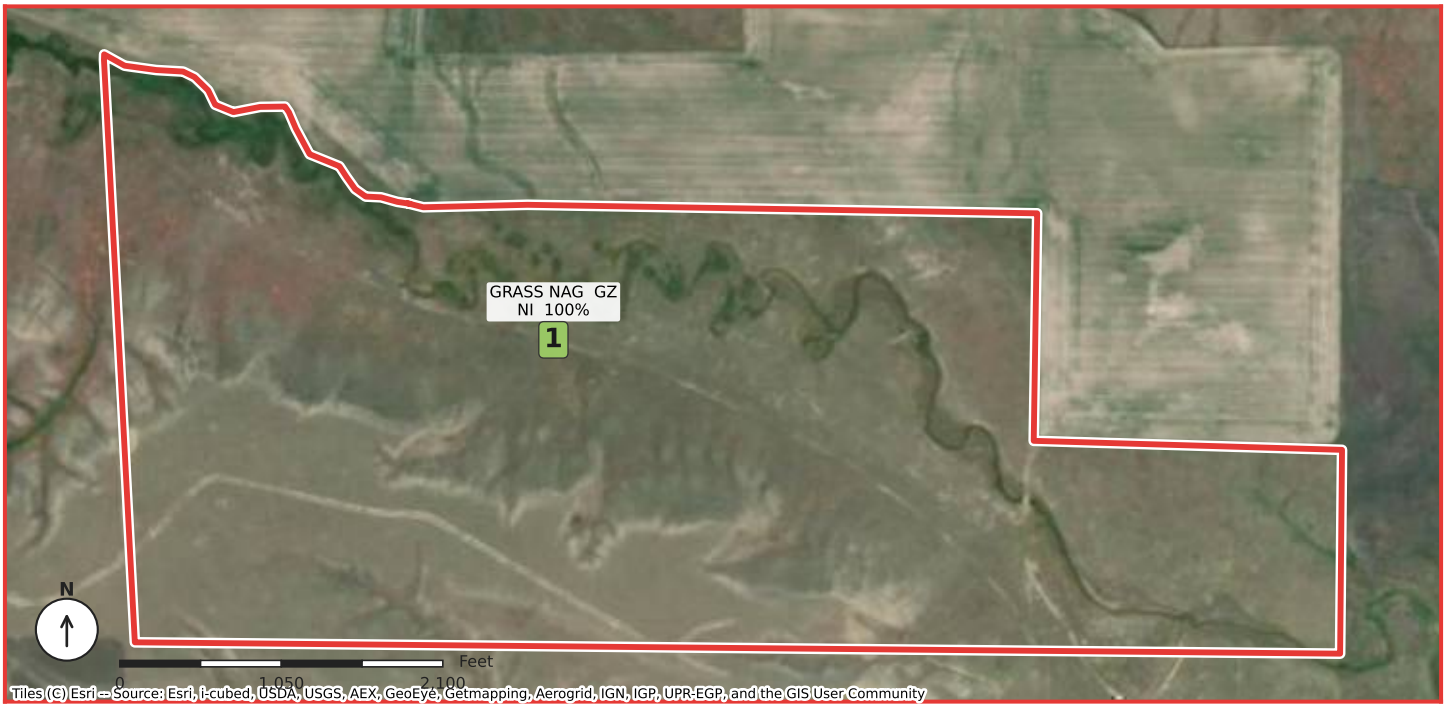

CLU / FIELD BOUNDARY
SEEDED AREA (GPS AS-APPLIED)
GRASS

CLU	DATE	CROP / USE	IRR	ACRES
1		GRASS NAG GZ	NI	212.19
		TRACT TOTAL		**212.19**

2027 Program Year

Farm 8706

Tract 10843

WEIST FARMS INC 100%

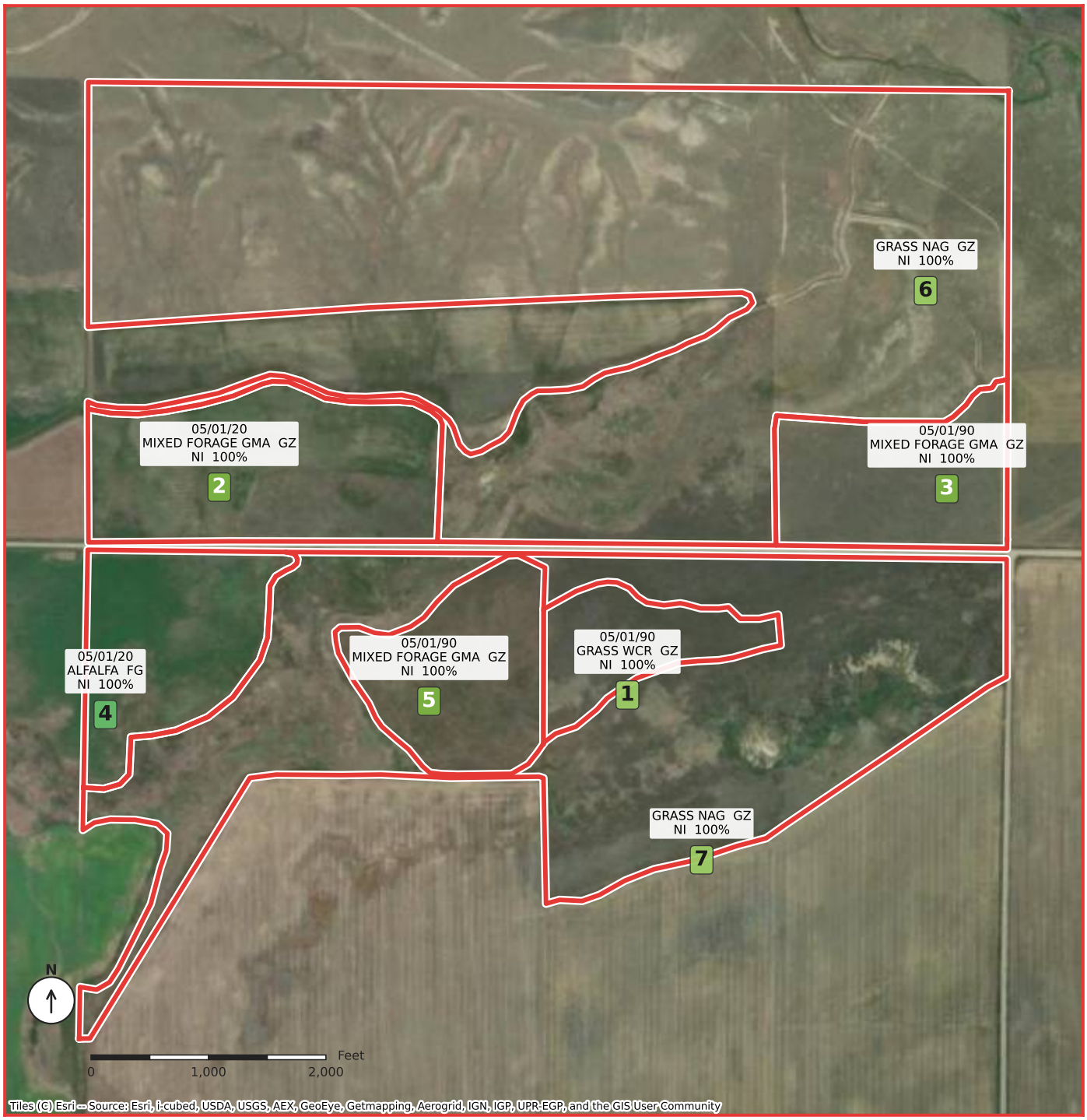

- CLU / FIELD BOUNDARY
- SEEDED AREA (GPS AS-APPLIED)
- ALFALFA
- GRASS
- MIXED FORAGE

CLU	DATE	CROP / USE	IRR	ACRES
1	05/01/90	GRASS WCR GZ	NI	13.88
2	05/01/20	MIXED FORAGE GMA GZ	NI	36.74
3	05/01/90	MIXED FORAGE GMA GZ	NI	22.97
4	05/01/20	ALFALFA FG	NI	24.73
5	05/01/90	MIXED FORAGE GMA GZ	NI	23.18
6		GRASS NAG GZ	NI	213.16
7		GRASS NAG GZ	NI	112.27
		TRACT TOTAL		**446.93**

2027 Program Year

Farm 8706

Tract 10847

WEIST FARMS INC 100%



- CLU / FIELD BOUNDARY
- SEEDED AREA (GPS AS-APPLIED)
- ALFALFA
- GRASS

CLU	DATE	CROP / USE	IRR	ACRES
1	05/01/20	ALFALFA FG	NI	19.06
2		GRASS NAG GZ	NI	58.95
		TRACT TOTAL		**78.01**

2027 Program Year

Farm 8706

Tract 10851

WEIST FARMS INC 100%



- CLU / FIELD BOUNDARY
- ALFALFA
- GRASS
- MIXED FORAGE

CLU	DATE	CROP / USE	IRR	ACRES
3	05/01/03	MIXED FORAGE GMA GZ	NI	24.90
4	05/01/03	ALFALFA FG	NI	29.66
6		GRASS NAG GZ	NI	13.56
8		GRASS NAG GZ	NI	48.15
		TRACT TOTAL		**116.27**

2027 Program Year

Farm 8706

Tract 14788

WEIST FARMS INC 100%