FARMTECH

FarmTech Solutions, Inc. · Choteau, Montana · USA

Satellite Imagery Quick Start

Season-long crop imagery on FarmIQ™

Version	v1.0
Revised	2026-11-22
Applies to	The Satellite Imagery tile on FarmIQ™ (farmiq.us), on a computer, tablet or phone

Satellite Imagery

The screen at a glance

The Satellite Imagery page

On the FarmIQ dashboard, tap the **Satellite Imagery** tile.

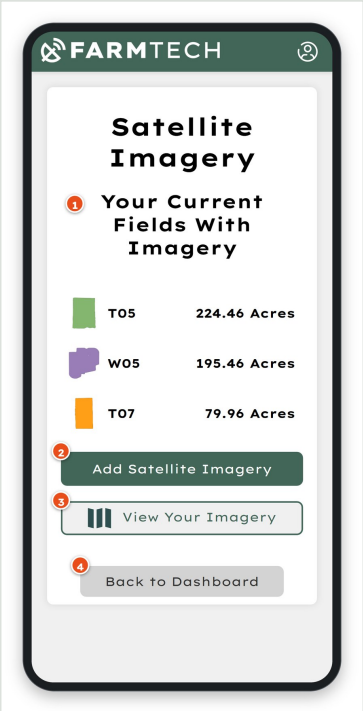

The Satellite Imagery page, numbered.

#	Button or area	What it does
1	Your Current Fields With Imagery	The fields that have imagery this season. Shows once at least one field has imagery.
2	Add Satellite Imagery	Order imagery for more fields. Gone once every field has imagery.
3	View Your Imagery	Open the viewer. Shows while you have imagery for this season.
4	Back to Dashboard	Back to the FarmIQ dashboard.

Ordering

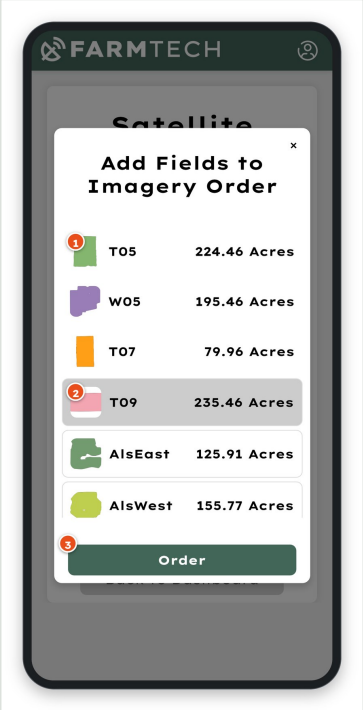

Picking fields for an imagery order, numbered.

#	Button or area	What it does
1	A field that has imagery	Already has imagery this season, so it can't be picked. On a computer it says Currently Has Imagery; on a phone it just doesn't respond to a tap.
2	A picked field	Tap a field to pick it. Tap it again to drop it. Each field shows its acres.
3	Order	Go on to the terms and the order details. Grey until you pick a field.

The viewer

Tap **View Your Imagery** to open it. It opens on the newest picture.

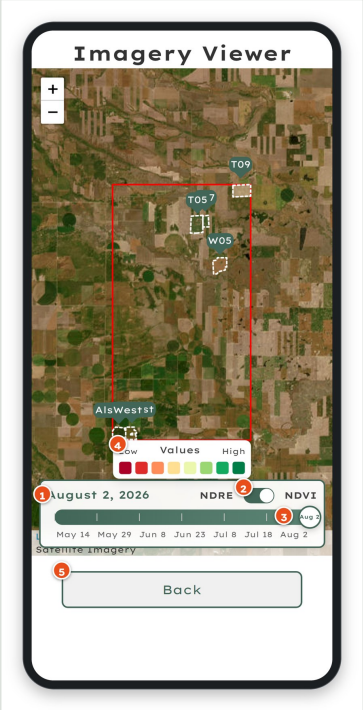

The imagery viewer, numbered. This picture shows the controls only; the field colours are left out.

#	Button or area	What it does
1	Date	The date of the picture on the map. The viewer opens on the newest one.
2	NDRE / NDVI	Switch between the two views of the same picture. NDVI to start with.
3	Timeline	One mark for each picture this season. Drag the handle, or tap the line, to change the date.
4	Values	The colour scale, from Low (red) to High (green).
5	Back	Back to the Satellite Imagery page.

Tap anywhere on a field to see its value at that spot, for example **NDVI: 0.612**. Use **+** and **−**, or pinch, to zoom. The colours only draw when you are zoomed in close to your fields.

Quick reference

To do this	Do this
Order imagery	Add Satellite Imagery, pick fields, Order, I Agree, Place Order
See your imagery	View Your Imagery
Change the date	Drag the timeline handle, or tap the timeline
Switch views	The NDRE / NDVI switch
See the value at a spot	Tap the field
Go back	Back, then Back to Dashboard